

STATSAMERICA

WEBINARS

statsamerica.org
ibrc.kelley.iu.edu

Riley Zipper &
Carol Rogers

Indiana Business Research Center
Kelley School of Business, Indiana University



KELLEY
SCHOOL OF BUSINESS
GO FROM MOMENT TO MOMENTUM

Your presenters



Carol Rogers
Director, IBRC
rogersc@iu.edu



Riley Zipper
Education & Workforce Analyst, IBRC
zipper@iu.edu



An Introduction to StatsAmerica's Most Popular Tools

August 4, 2022

Outline:

About IBRC and StatsAmerica

Tools:

- Big Radius Tool
- Measuring Distress

Profiles:

- AnywhereUSA
- Towns, Counties, and States in Profile

Download Center

Other Tools & Resources

Questions and Discussion

About the IBRC

- In 1925, the Kelley School of Business at IU established IBRC as **one of the university's first research centers**

Our mission: to empower communities and their leadership to **build equitable and thriving regions** through strategic insights, data and practical research

- We have a **variety of data sites** focused on Indiana and the nation, as well as two publications, *InContext* and the *Indiana Business Review*

What are you looking for?

ENHANCED BY Google



Get even more workforce data at Hoosiers by the Numbers



Indiana's Leading Source for Economic & Demographic Data

STATS Indiana provides easy, one-stop access to critical statistics for states, counties, cities and towns, townships, regions, census tracts and more.



Explore Indiana's weekly unemployment claims by county, industry or tract »



Census 2020
Indiana's Census 2020 Redistricting Data Dashboard »

NEW: 2021 city/town & township population estimates now available »

ENHANCED BY Google



Home Data by Region Data by Topic Tools & Resources Data Request Portal



BUSINESS LOOKUP

Find businesses by searching geography, employment size and/or industry. Use for career exploration and job search assistance.



INFOGRAPHICS

Created by the Department of Workforce Development Research and Analysis division.

INcontext

An Open Door into Local Government Finance

Gateway collects and provides access to information about how taxes and other public dollars are budgeted and spent by Indiana's local units of government.



IBR | **INDIANA BUSINESS REVIEW**



Some of IBRC's sites and publications...

About StatsAmerica

- With support from the U.S. Economic Development Administration, we developed StatsAmerica in the mid-2000s as a **data and insights portal to support economic and community development**
- IBRC staff work tirelessly to make **public data more accessible and actionable** with easy-to-use tools and reports

Learn more at our [About](#) page

STATSAMERICA

EDA
U.S. ECONOMIC DEVELOPMENT ADMINISTRATION

Homepage highlights...

Guides for Economic Developers

CEDS Resources

Various data tools to help with developing your CEDS.

[Learn More](#)

Investment Strategies

Data to help with making community investment decisions.

[Learn More](#)

University Centers

Strategies for academic research and technical assistance.

[Learn More](#)

Regional Decision Makers

Resources for regional planning

[Learn More](#)

StatsAmerica provides actionable data for economic developers to use in site requests, development metrics, grant writing and strategic planning.

[Subscribe to newsletter](#)

Receive updates on new data releases and upcoming webinars.
[View past newsletters and user spotlights »](#)

Economic Development and Data Tools



Regional Profiles

Regional data profiles for counties, cities and metros.



Innovation Intelligence

Gain insight into the innovation capacity and innovation output of a region.



Specialized Tools

Purpose-built for disaster resilience, opportunity zones, CEDS and more.



The Tools

Big Radius and Measuring Distress

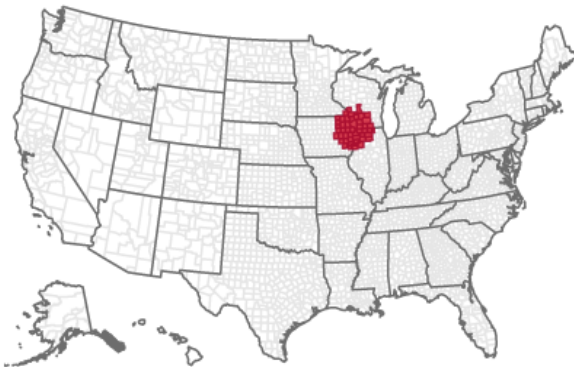
Big Radius Tool

- Type a city, county, or metro and select a radius of 25 to 500 miles to view report with ACS and BLS data
- [Go >>](#)

Select center location (enter city or county name):

Dubuque city, Iowa

Set radius size in miles: 100



Radius selection

100-Mile Radius Report for Dubuque city, Iowa

This region includes 49 counties: Boone, IL; Carroll, IL; Henry, IL; Jo Daviess, IL; Lee, IL; Mercer, IL; Ogle, IL; Rock Island, IL; Stephenson, IL; Whiteside, IL; Winnebago, IL; Allamakee, IA; Benton, IA; Black Hawk, IA; Bremer, IA; Buchanan, IA... plus 33 more counties. [Download County-level Detail Data](#)

Population in 2021:

3,160,237

10-Year Growth:

3.0%

Largest Counties by Population in 2021

County (Metro/City)	Size
Dane, WI (Madison)	563,951
Winnebago, IL (Rockford)	283,119
Linn, IA (Cedar Rapids)	228,939
Scott, IA (Davenport-Moline-Rock Island)	174,170
Rock, WI (Janesville-Beloit)	164,381
Johnson, IA (Iowa City)	154,748
Rock Island, IL (Davenport-Moline-Rock Island)	142,909
Black Hawk, IA (Waterloo-Cedar Falls)	130,368
La Crosse, WI (La Crosse-Onalaska)	120,433
Dubuque, IA (Dubuque)	98,718

Counties with Greatest 10-Year Growth

County (Largest City)	Growth
Johnson, IA (Iowa City)	15.4%
Dane, WI (Madison)	13.7%
Linn, IA (Cedar Rapids)	6.9%
Sauk, WI (Baraboo)	5.6%
La Crosse, WI (La Crosse)	4.5%
Scott, IA (Davenport)	4.5%
Dubuque, IA (Dubuque)	4.3%
Vernon, WI (Viroqua)	3.5%
Columbia, WI (Portage)	3.1%
Carroll, IL (Savanna)	3.1%

Radius population report

Measuring Distress

- Find whether a neighborhood, county, or region meet economic distress criteria for unemployment and income
- Build custom regions out of multiple [census tracts](#) or [counties](#)
- [Go >>](#)

1. Choose a Reference Date for the 24-month Avg. Unemployment Rate

2022 ▾ July ▾

2. Zoom to State (optional)

Zoom to State (optional): No Zoom ▾

3. Click directly on the map to retrieve one or more counties OR type in the name below of an EDD, region, or metro:



Reset Map

Map selection: click and drag to draw custom regions

Economic Distress Criteria

24-month Avg. BLS Unemployment Rate ending **May 2022**

2020 Per Capita Personal Income (BEA PCPI)

2020 Per Capita Money Income (ACS 5-year PCMI)

	24 Month Unemployment	Threshold Calculation	BEA PCPI	Threshold Calculation	ACS 5-Year PCMI	Threshold Calculation
Selected Region	4.63	-1.22	\$56,934	95.7	\$33,823	95.6
U.S.	5.85	0.00	\$59,510	100.0	\$35,384	100.0
Crawford County, IN	4.30	-1.55	\$38,276	64.3	\$23,001	65.0
Floyd County, IN	3.55	-2.30	\$60,233	101.2	\$34,609	97.8
Harrison County, IN	3.35	-2.50	\$46,468	78.1	\$28,056	79.3
Jefferson County, KY	4.80	-1.05	\$57,863	97.2	\$34,365	97.1
Meade County, KY	5.08	-0.77	\$44,720	75.2	\$29,173	82.4

County Distress Report



The Profiles

Anywhere USA, and Towns, Counties, and States in Profile

Anywhere USA

- View a report from ACS data on **almost any place** in the U.S. larger than a census tract, including Puerto Rico
- Compare your selection to the U.S. or other geographies and download in Excel or Word
- [Go >>](#)

None
State
County
Metro Areas
Micro Areas
EDDs
Minor Civil Divisions
Cities and Towns
School Districts
Tribal Areas
Tribal Areas (Off-Reservation Trust Land Only)
Tribal Tract
Tribal Block Group

Geographies available in Anywhere USA





Find a city/town:

[Word](#) [Excel](#)

Profile for Oshkosh city, Wisconsin

Located in Winnebago County

People & Housing

Population Estimate (2020)	66,753
H.S. Diploma or More - % of Adults 25+ (2020)	91.3%
Bachelor's Deg. or More - % of Adults 25+ (2020)	26.4%
Households (2020)	26,724
Total Housing Units (2020)	28,802
Percent of Total Units Vacant for Seasonal or Recreational Use (2020)	0.6%

Employment & Income

Labor Force (persons working in the area) (2020)	35,046
Unemployment Rate (2020)	3.2
Median Household Income (2020)	\$51,282
Median Family Income (2020)	\$70,534
Poverty Rate (2020)	17.1
Mean Travel Time to Work (minutes) (2020)	17.8

City Profile summary table

City & Town Profiles

- Produce a report on **any city or town** in the U.S. from ACS data
- Compare to state and download
- [Go >>](#)

13

8/4/2022

County Profiles

- Produce a report on **any county** using data from the ACS, BLS, and Bureau of Economic Analysis
- Compare your selection to its state or the U.S. and download
- [Go >>](#)

Overview
Demographics
Education
Income & Poverty
Jobs & Earnings (BEA)
Jobs & Wages (BLS)
Labor Force
Living Arrangements
All Pages
<input checked="" type="checkbox"/> Show Ranks by State

Sections of the report



State Profiles

- Select a **state** and get a list of data tables to explore and download
- Sources include public and non-public data
- [Go >>](#)



Michigan Profile

Select a specific table from the profile below.



Population

- Population
- Housing
- [View all Population & Housing tables](#)



Education

- Educational Attainment
- College Enrollment
- [View all Education tables](#)



Economy

- Gross Domestic Product by State
- Personal Income
- Research and Development Investment
- Patents
- Venture Capital
- Annual Survey of Manufactures
- Establishments from County Business Patterns
- Nonemployer Establishments
- Bankruptcy
- Exports
- Broadband
- [View all Economy tables](#)



Income & Taxes

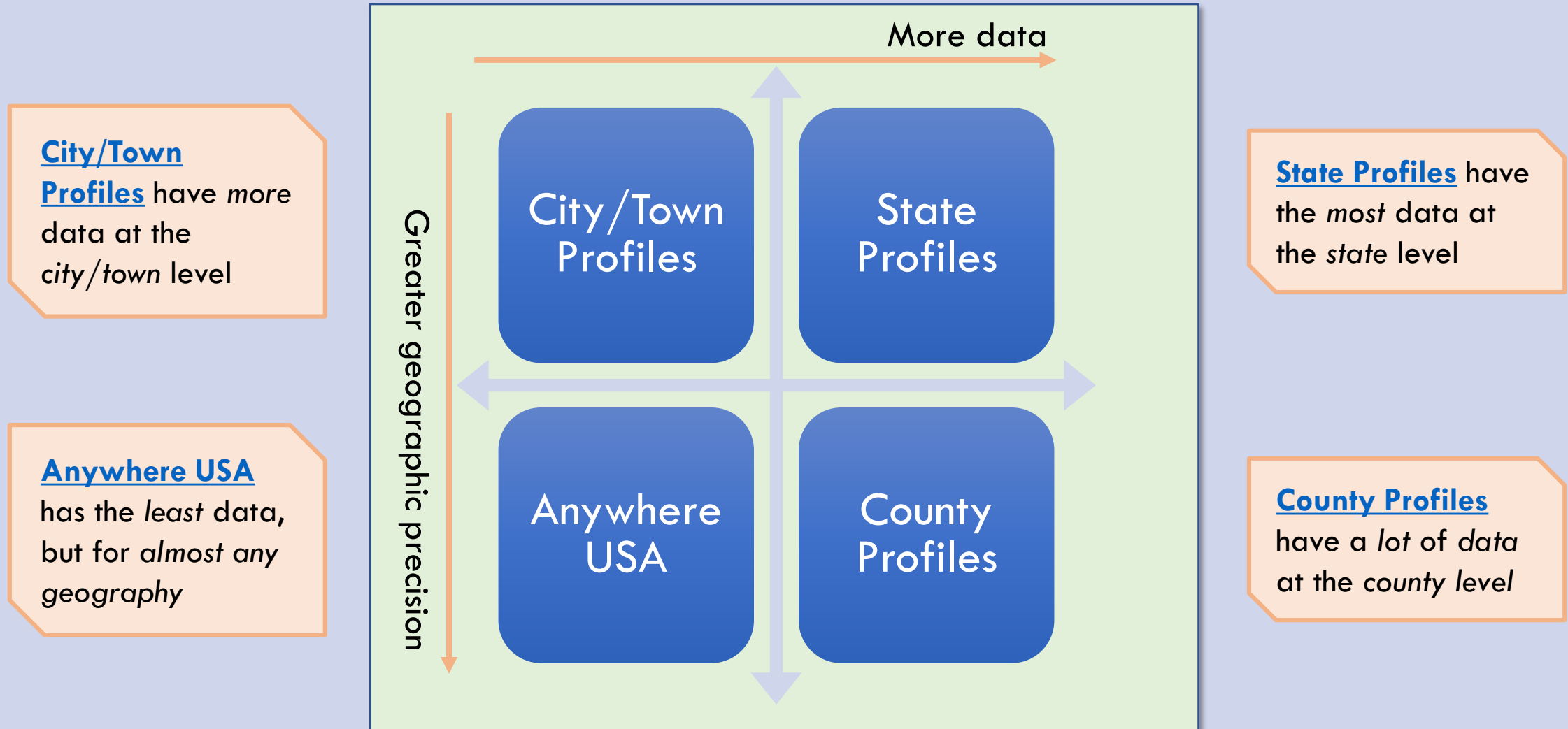
- Median Income and Quarterly Earnings and Income
- Personal Income and Per Capita Personal Income
- State and Local Revenue and Expenditures
- Local Revenue and Expenditures
- State Revenue and Expenditures
- Unemployment Insurance Tax
- [View all Income & Taxes tables](#)



Workforce

- Labor Force Estimates and Characteristics
- Occupational Employment and Wages
- Unions
- Monthly Payroll Jobs Estimates (CES)
- Covered Payroll Jobs (CEW)
- Industry Employment and Wages (BEA)
- [View all Workforce tables](#)

Regional Profiles: Which one should I use?



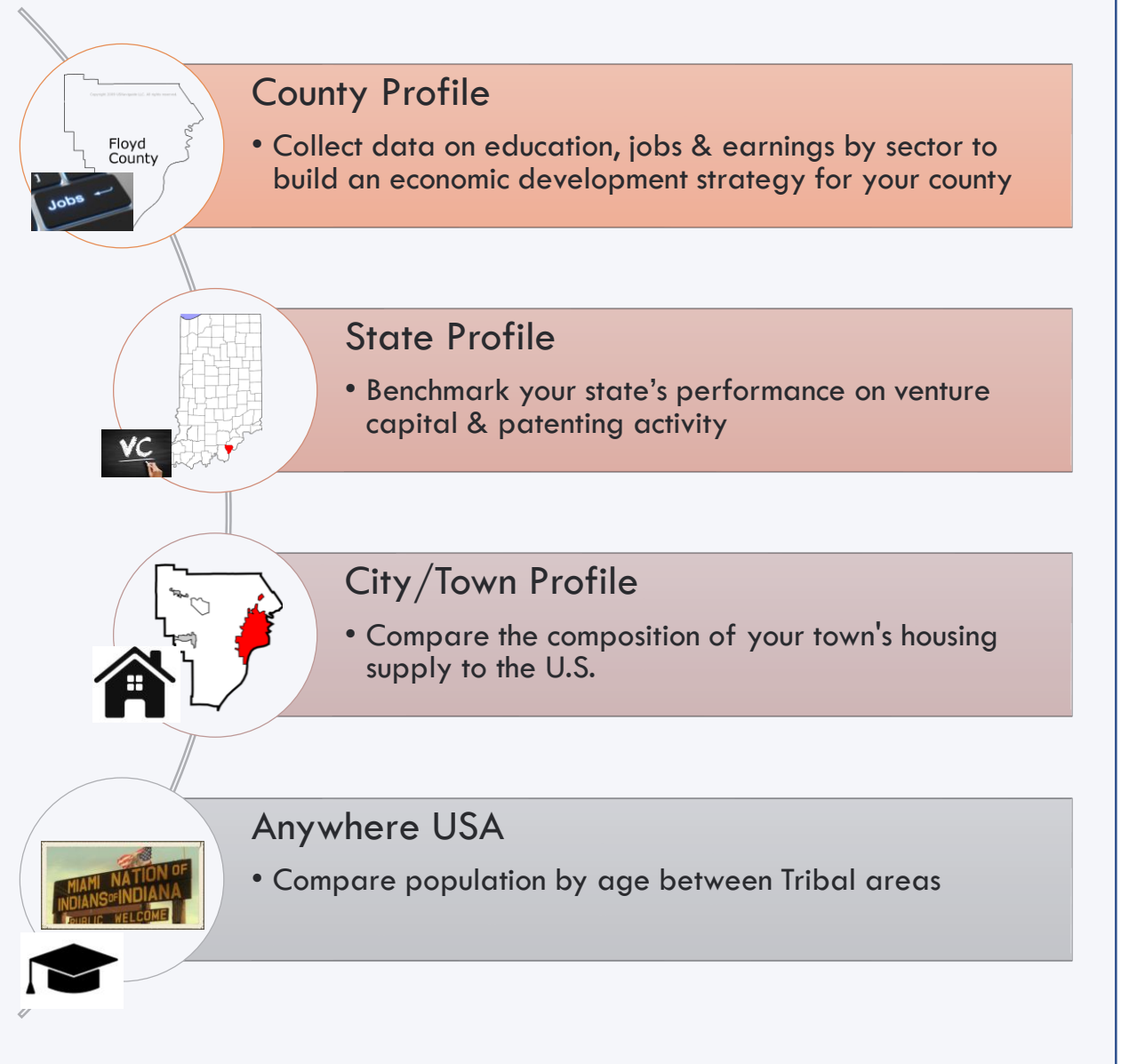
Regional Profiles: Use Cases

Side-by-Side Comparison

Excel Word

	Cherokee OTSA, OK	Cherokee Tribe of Northeast Alabama SDTSA, AL
Population by Age in 2020		
Total Population	520,027	14,598
Preschool (0 to 4)	32,882	1,212
School Age (5 to 17)	94,812	2,858
College Age (18 to 24)	46,874	1,305
Young Adult (25 to 44)	125,868	3,523
Adult (45 to 64)	131,489	3,504
Older Adult (65 plus)	88,102	2,196

Comparison table in Anywhere USA



Download Center




Population




Employment



Income



Tool-specific downloads



Research data sets



Your ideas?

Examples:

- Population by race & ethnicity (Census)
- Components of population change (Census)
- Census of Employment & Wages (BLS)
- Personal income (BEA)
- Innovation Intelligence (IBRC)
- Metrics for Development (IBRC)

Other Tools & Resources on StatsAmerica

Developed for StatsAmerica

- [Innovation Intelligence](#)
- [Comprehensive Economic Development Strategies \(CEDS\) Resources](#)
- [City-to-County Finder](#)
- [The Regionizer](#)
- [USA Opportunity Zones](#)
- [Staff and Partner Research](#)
- [User Guides](#)
- [Geographic resources](#) (e.g., shapefiles and crosswalks)
- [COVID resource hub](#)

Partner resources

- [Analysis Platform for Risk, Resilience, & Expenditure in Disasters \(APRED\)](#) (StatsAmerica & IU Luddy School of Informatics)
- [Census Business Builder](#) (U.S. Census)
- [OnTheMap](#) (U.S. Census)
- [National Economic Resilience Data Explorer](#) (Argonne)
- [Quarterly Workforce Indicators Explorer](#) (U.S. Census)
- [U.S. Cluster Mapping](#) (StatsAmerica, RIAN, Harvard, & EDA)

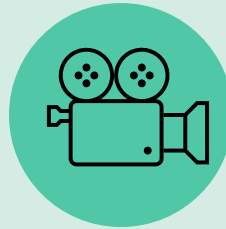
How to Connect with StatsAmerica



Click here to
subscribe!

Subscribe to our quarterly newsletter

- Data releases, news, upcoming webinars, and a user spotlight Q&A
- Newsletter and user spotlight [archive](#)



Watch webinar recordings


- Visit [webinars page](#) for recordings and details about upcoming sessions



Contact us

- [Contact us](#) to ask questions or give feedback
- Email us directly at ibrc@iu.edu

Check out some previous webinars



Contact info:

ibrc@iu.edu

Riley Zipper

zipperr@iu.edu

Carol Rogers

rogersc@iu.edu

Questions & Discussion

Thank you for attending!

STATSAMERICA

