

*Manifest Destiny Illustrated: Army Artists in the Southwest in the Nineteenth Century.* By Mark Anderson. University of Northern Colorado.

Most of the images in my presentation were taken from the Readex Online Serial Set and our licensing agreement with Readex does not allow me to put them into a permanent display. Below is an annotated bibliography of the Army Topographers reports which served as my primary resources. The images that follow the bibliography, all by Richard H. Kern, were scanned in house from the original volume of : Simpson, James H. *Journal of Military Reconnaissance from Santa Fe, New Mexico to the Navajo Country made with the troops under the Command of Brevet Lieutenant Colonel John M. Washington, Chief of the Ninth Military Department and Governor of New Mexico.* S. Ex. Doc. 64. (31-1) Serial Set vol. 562. Washington D.C. 1850.

---

Abert, James W. *Report of an expedition led by Lieutenant Abert, on the upper Arkansas and through the country of the Comanche Indians, in the fall of the year 1845.* June 16, 1846. S.Doc. 438 (29-1) Serial Set Vol. No. 477.

Lt. Abert's orders were to make contact with the Kiowa and, with their diplomatic assistance, establish relations with the Comanche tribe in southern New Mexico and Texas. Illustrations are by a variety of artists including Abert, himself.

Abert, James W. *Report and map of the examination of New Mexico, made by Lieutenant J.W. Abert, of the Topographical Corps.* February 10, 1848. (30-1) S. Exec. Doc. 23 Serial Set Vol. No. 506.

This expedition consisted of a tour of the pueblo tribes of New Mexico. Most of the illustrations are lithographs created from Abert's own sketches.

Sitgreaves, Lorenzo. *Report of an Expedition down the Zuni and Colorado Rivers by Captain L. Sitgreaves, Corps of Topographical Engineers. Accompanied by Maps, Sketches, Views and Illustrations.* Washington. S. Exec. No. 59 (32-2). Vol. 10 of Senate Executive Documents for that Congress. Serial Set vol. 668. Robert Armstrong, Public Printer. 1853.

Captain Sitgreaves' mission was to survey a wagon route from the Zuni pueblo to the Colorado River. The principle tribes encountered were the Zuni and the Mojave. Richard H. Kern's sketches illustrate the natives and the landscapes.

Simpson, James H. *Journal of Military Reconnaissance from Santa Fe, New Mexico to the Navajo Country made with the troops under the Command of Brevet Lieutenant Colonel John M. Washington, Chief of the Ninth Military Department and Governor of New Mexico.* (31-1) S. Ex. Doc. 64. Serial Set vol. 562. Washington D.C. 1850.

The purpose of this mission was to make initial contact with the respected Navajo leader, Narbona. Simpson's text describes the tragic results of that encounter. Richard H. Kern's sketches illustrate the Chaco canyon ruins, the leaders and lifestyle of pueblo tribes, and the Navajo chiefs.

Whipple, Amiel Weeks. *Report of Exploration for a Railway Route near the Thityfifth Parallel of North Latitude from the Mississippi River to the Pacific Ocean, 1853-54.* House Ex. Doc. 91 (33-2). Washington. A. O. P. Nicholson, printer. 1856.

The principle Indian tribes encountered by Whipple, on this survey, were the Choctaw and Delaware in Oklahoma, the Zuni in New Mexico, and the Mojave on the lower Colorado River. Illustrations are by Bayard Mollhausen.

Ives, Joseph Christmas. *Report upon the Colorado River of the West, explored in 1857-1858, by Lieutenant Joseph C. Ives, Corps of Topographical Engineers.* H. ExDoc 90 (36-1). Washington D.C. Government Printing Office.1861.

Ives began his exploration in the Gulf of California and proceeded, by steamboat up the Colorado River. Major encounters were with the Mojave, the Moqui (Hopi) and the Navajo. Illustrations are by Bayard Mollhausen.




Drawn by R.H.Kern from a Sketch by E. M.Kern.

P. S. Duval's Steam Lith. Press Philad<sup>a</sup>

VIEW OF THE PLACER OR GOLD MOUNTAIN, AND SANDIA MOUNTAIN

from Santa Fé.



H. H. Kern del.

P. S. Duval's Steam Lith. Press Philad<sup>a</sup>

PUEBLO OF JEMEZ

from the East Aug. 20.



R. H. Kern del<sup>t</sup>

P. S. Duval's Steam Lith Press Philad<sup>a</sup>

# HOS-TA, (THE LIGHTNING.)

Governor of the Pueblo of Jémez. Aug. 20.



R. H. Kern del.

P. S. Duval's Steam Lith. Press. Phil<sup>a</sup>.

WHAR-TE, (THE INDUSTRIOUS WOMAN.)

Wife of the Governor of Jémez. — Aug. 20<sup>th</sup>.



R. H. Kern del.

P. S. Duval's Steam Lith. Press Philad.

YOU-PEL-LAY, OR THE GREEN CORN DANCE OF THE JEMEZ INDIANS.

Aug. 19.



R. H. Kern delt.

P. S. Duval's Steam Lith. Press.

COPIES OF PAINTINGS UPON THE WALLS OF AN ESTUFA AT JÉMEZ.

No. 1. Aug. 20.






R. H. Kern delt.

P. S. Davak's Steam Lith. Press Philad. "

COPIES OF PAINTINGS UPON THE WALLS OF AN ESTUFA AT JÉMEZ.

N<sup>o</sup> 2. Aug. 20.



E. H. Kornett.

P. S. Davis & Stearns, Lith. Press Philad.

COPIES OF PAINTINGS UPON THE WALLS OF AN ESTUFA AT JÉMEZ.

N° 3 - Aug. 20.



R. H. Kern del.

P. S. Duval's Steam Lith. Press Philad.

COPIES OF PAINTINGS UPON THE WALLS OF AN ESTUFA AT JEMEZ.

N<sup>o</sup> 4. Aug. 20.




R.H. Kern delt.

P.S. Davis's Steam Lith. Press Philad.<sup>a</sup>

COPIES OF PAINTINGS UPON THE WALLS OF AN ESTUFA OF JEMEZ.

N. 5. Aug 20




P.S. Duval's Steam Lith. Press Philad.

WASHI-WI-TI-O-S-TI-TI.

(*Big White Beard.*)

a Pecos Indian.



Drawn by E. M. Kern from a sketch by R. H. Kern.

P. S. Duval's Steam lith. Press Philad<sup>a</sup>

OW-TE-WA

(Captain)

Ex Governor of Santa Ana.



Drawn by R. H. Kern from a sketch by E. M. Kern.

P. S. Duval's Steam Lith. Press Philad. <sup>a</sup>

## THE OJO CALIENTE

twelve miles above Jémez.



Drawn by R. H. Kern from a sketch by E. M. Kern.

P. S. Duval's Steam Lith. Press Philad<sup>a</sup>

RUINS OF A ROMAN CATHOLIC CHURCH  
near the Ojo Caliente twelve miles above Jémez.






R. H. Kern del.

P. S. Duval's Steam lith. Press Philad. ♪

NORTH WALL OF THE CAÑON DE LA COPA

(Cañon of the Cup) Aug. 24.



R.H. Kern del.

P. S. Duval's Steam Ink Press, Philad<sup>a</sup>

CERRO DE LA CABEZA IN THE VALLEY OF THE RIO PUEBLO.

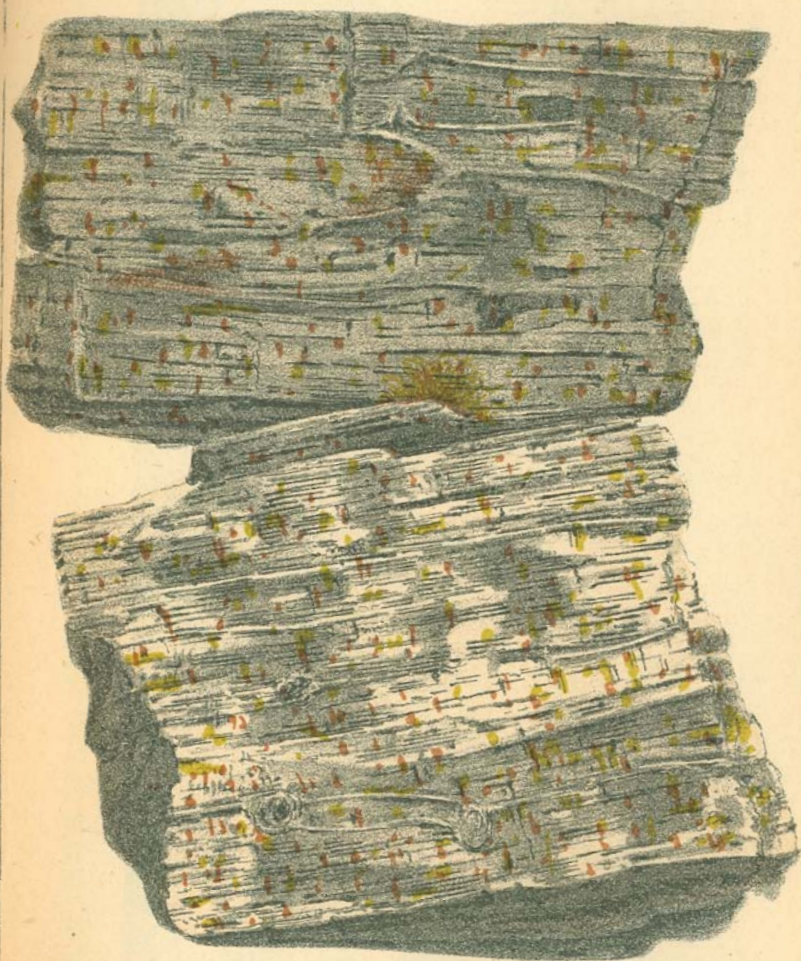
View taken three miles west of Camp 6—Aug. 25.



R. H. Kern del.

Printed in color by P. S. Duval's Steam lith. Press Eschb. Phila.

Elevation and Cross Section of a petrified Stump of a tree,  
found standing upright in place between camps N<sup>o</sup>. 7 and 8.  
Height, 3 ft. Diameter, 2  $\frac{1}{2}$  ft. - Aug. 26.



R. H. Kern delt.

Printed in colours at P. S. Duval's Steam lith. Press Establ. Phila.

View of a petrified Stump of a tree found lying split open  
as exhibited in the drawing. Locality, between camps No. 7 and 8.  
Length, 4 ft. Diameter, in its integrity, 2  $\frac{1}{2}$  ft. Aug. 26.




R.H. Kern del.

P.S. Duval: Steam lith Press Philad.

NORTH WEST VIEW OF THE RUINS OF THE PUEBLO PINTADO IN THE VALLEY OF THE RIO CHACO.

Aug. 26. - N<sup>o</sup> 1




RH Kern delt


P.S. Duvals Steam Lith. Press. Philad<sup>a</sup>

POTTERY found at the PUEBLO PINTADO.

Eastern Side.



Southern Side.


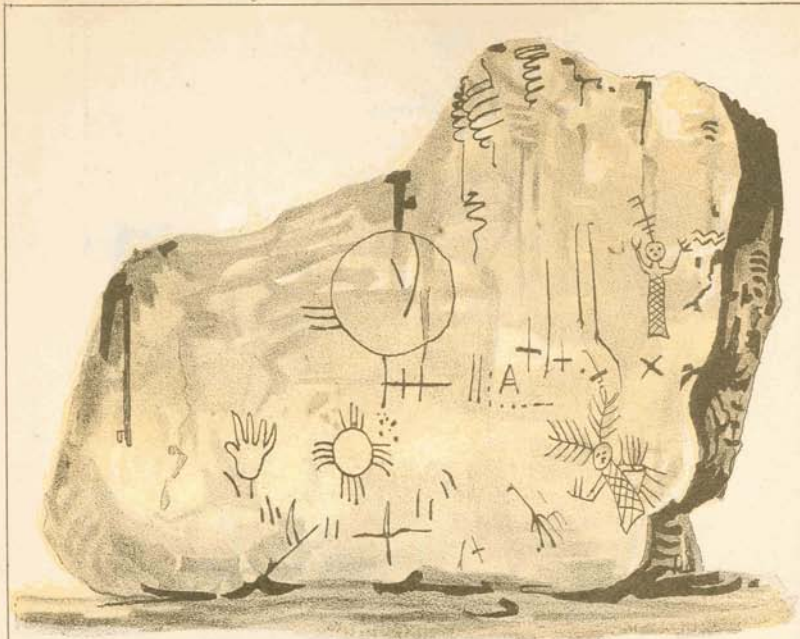


RH Kern del.

Printed in colours by P. S. Duval's Steam Lith. Press Philad.

**HIEROGLYPHICS ON A SANDSTONE BOULDER.**

Near Camp 9.




E.M. Kern del<sup>l</sup>

P.S. Duval, Steam Lith. Press. Phil<sup>a</sup>.

**HIEROGLYPHICS ON SAND STONE ROCKS.**

Near Camp 9.



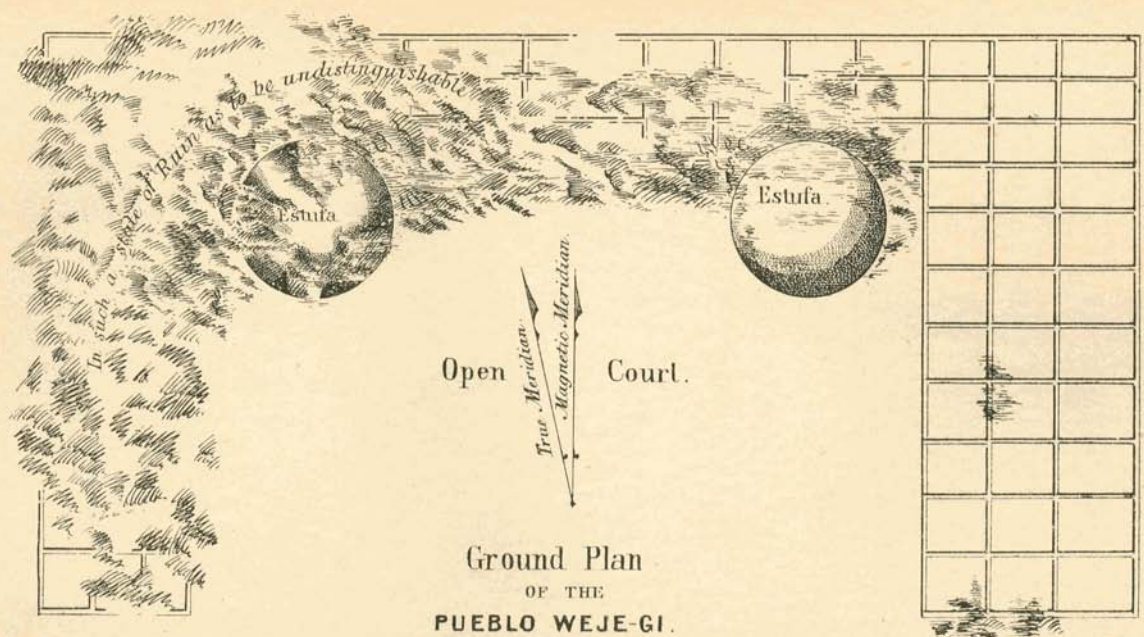


R.H. Kern del


F.S. Davis Steam Lith Press Philad<sup>a</sup>

SOUTH EAST VIEW OF THE RUINS OF THE PUEBLO WEJE-GI IN THE CAÑON OF CHACÒ.

Aug. 27 - N<sup>o</sup> 2.



Ground Plan  
OF THE  
**PUEBLO WEJE-GI.**  
*Cañon de Chaco.*






R.H. Kern del.


P. S. Duval's Steam lith. Press. Philad<sup>a</sup>

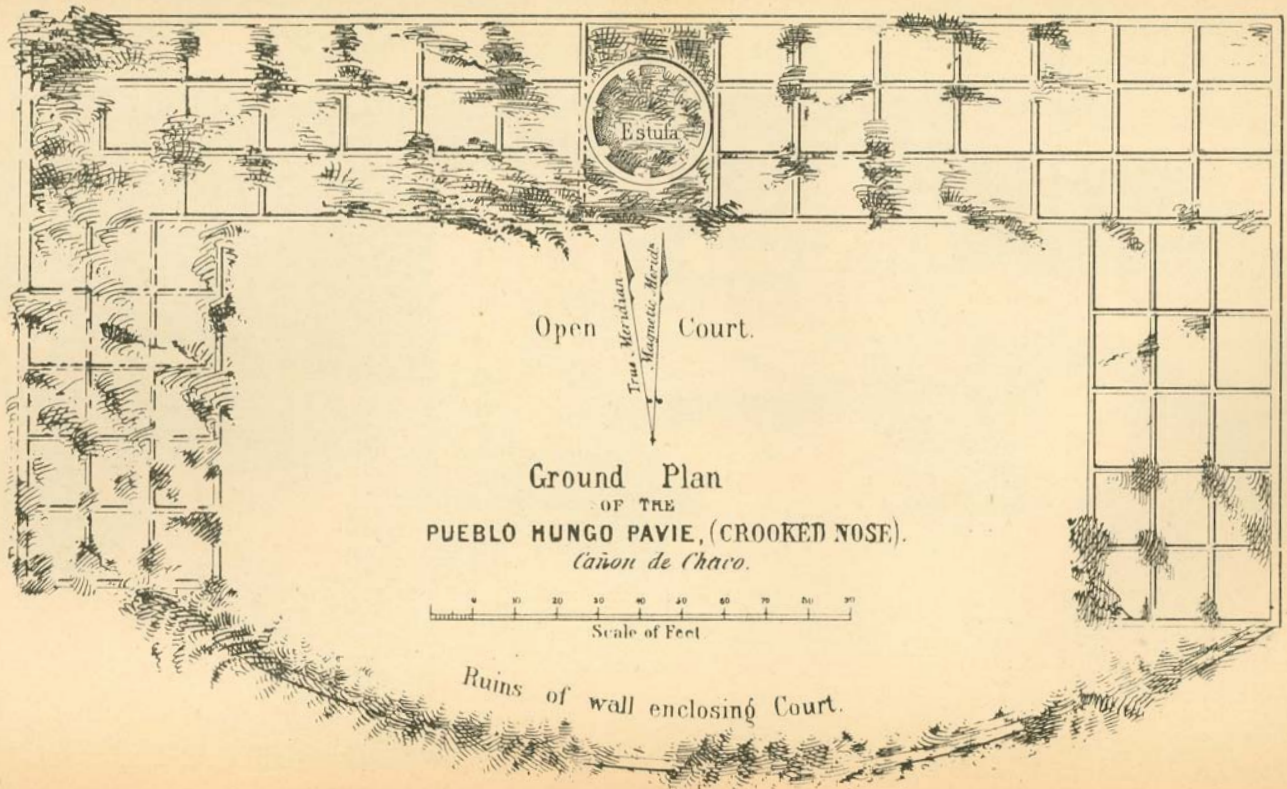
RUINS OF THE PUEBLO UNA VIDA, WITH THE MESA FACHADA IN THE DISTANCE.

Canon of Chaco. Aug. 28. - N<sup>o</sup> 3.



Ground Plan  
OF THE  
**PUEBLO UNA VIDA.**  
*Cañon de Chaco.*





Open Court.

Ground Plan

OF THE


PUEBLÓ HUNGO PAVIE, (CROOKED NOSE).

*Cañon de Chaco.*



Scale of Feet

*Ruins of wall enclosing Court.*

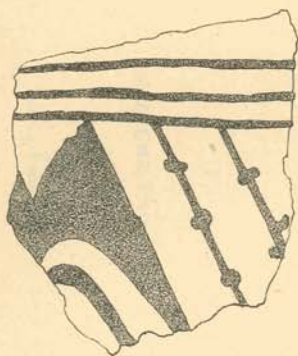

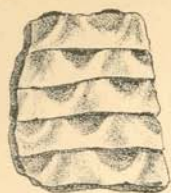


R. H. Kern invt. et pinxt.

P. S. Duval's Steam lith. Press Philad. <sup>o</sup>

RESTORATION OF THE PUEBLO HUNGO PAVIE, (CROOKED NOSE)

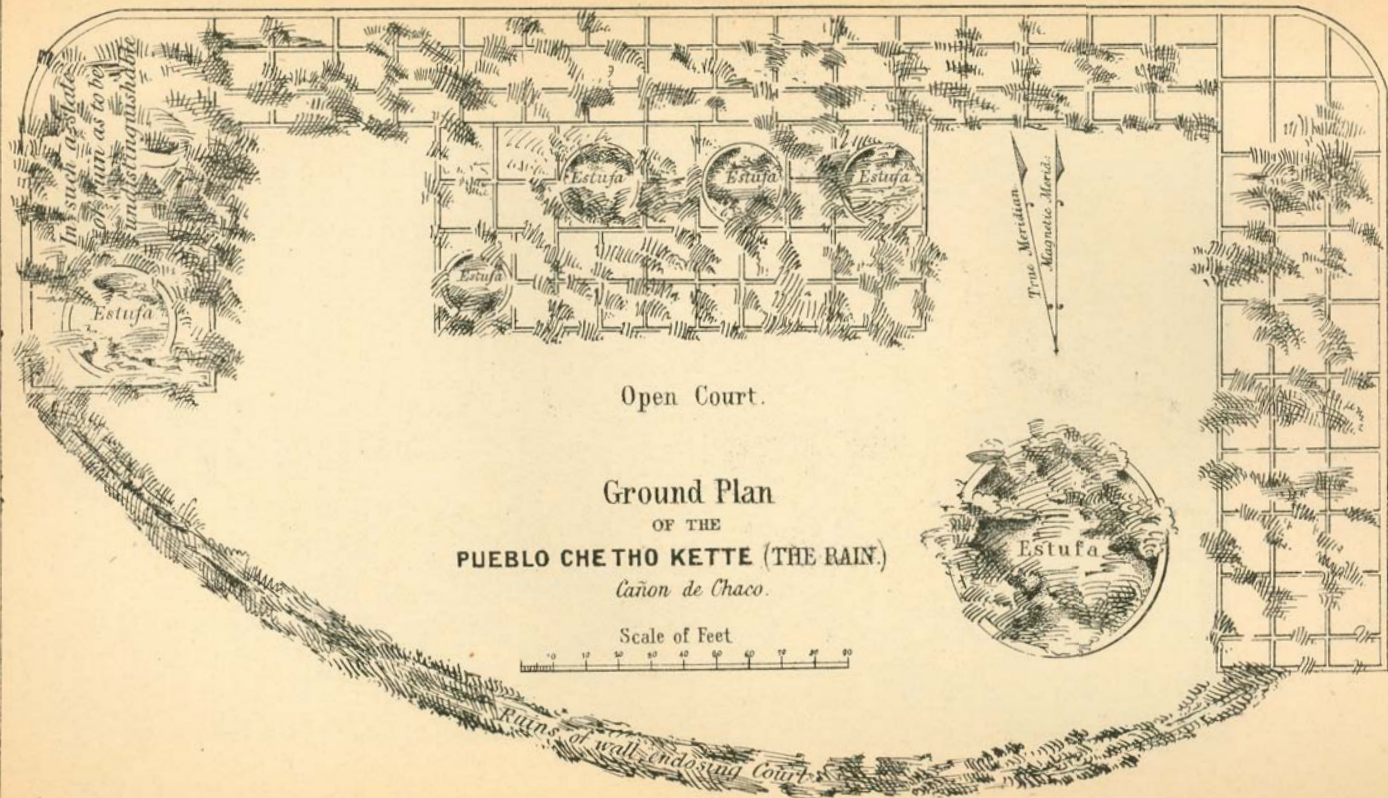
Canyon of Chaco No. 4




R. H. Kern del<sup>t</sup>

P. S. Duval's press lith. Press. Philad.<sup>a</sup>

POTTERY FOUND AT THE PUEBLO HUNGO PAVIE.








R. H. Kern del.

P. S. Devol's Steam Lith. Press, Philad.

INTERIOR OF A ROOM IN THE NORTH RANGE OF THE PUEBLO CHETHO-KETTE (THE RAIN).

Aug. 28<sup>th</sup> - N<sup>o</sup> 5.



R. H. Kern del.

P. S. Duval's Steam Lith Press Phil<sup>a</sup>

**HIEROGLYPHICS ON NORTH WALL OF THE CAÑON OF CHACO**

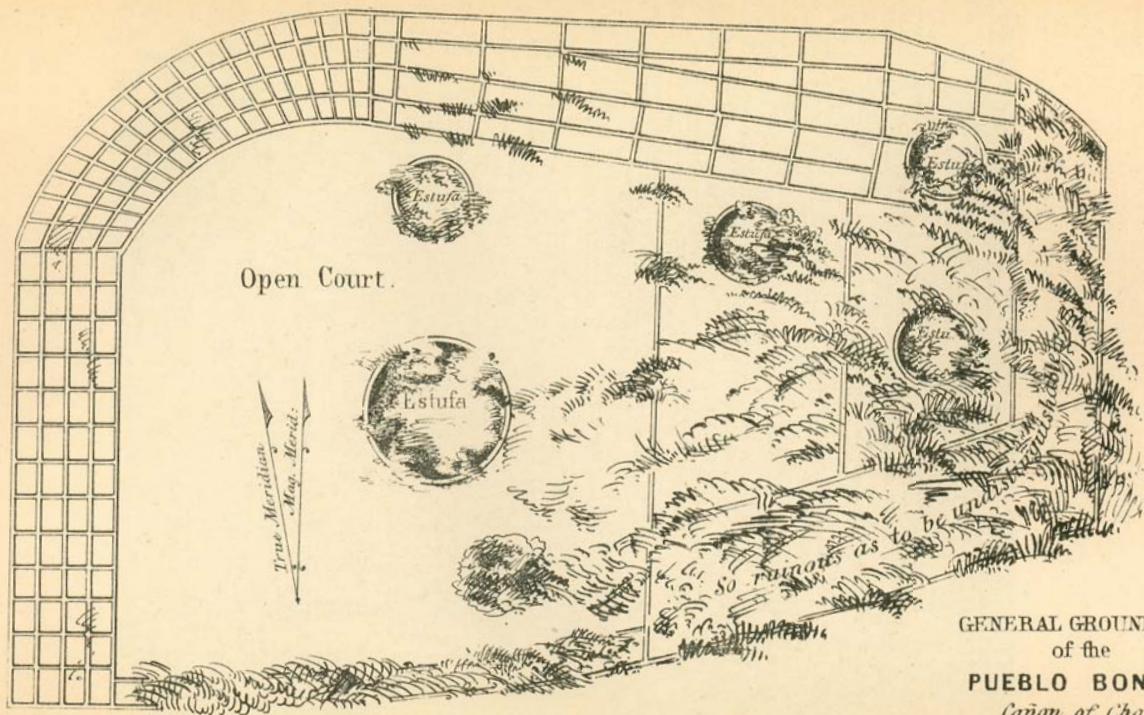
Near Ruins of the Pueblo Chetho. Kette.




R. H. Kern delt.

P. S. Duval's Steam lith. Press Philad<sup>a</sup>

DISTANT VIEW OF THE RUINS OF THE PUEBLO BONITO AND ADJOINING ROCKS, IN THE CAÑON OF CHACO.



GENERAL GROUND PLAN  
of the  
**PUEBLO BONITO.**  
*Cañon of Chaco.*  
*Circuit about 1300 feet.*

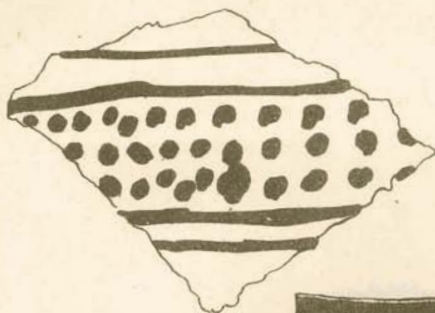



H. H. Bennett del.

P. S. Duval's Steam Lith. Press Philad.

INTERIOR OF A ROOM IN THE NORTH RANGE OF THE PUEBLO BONITO.

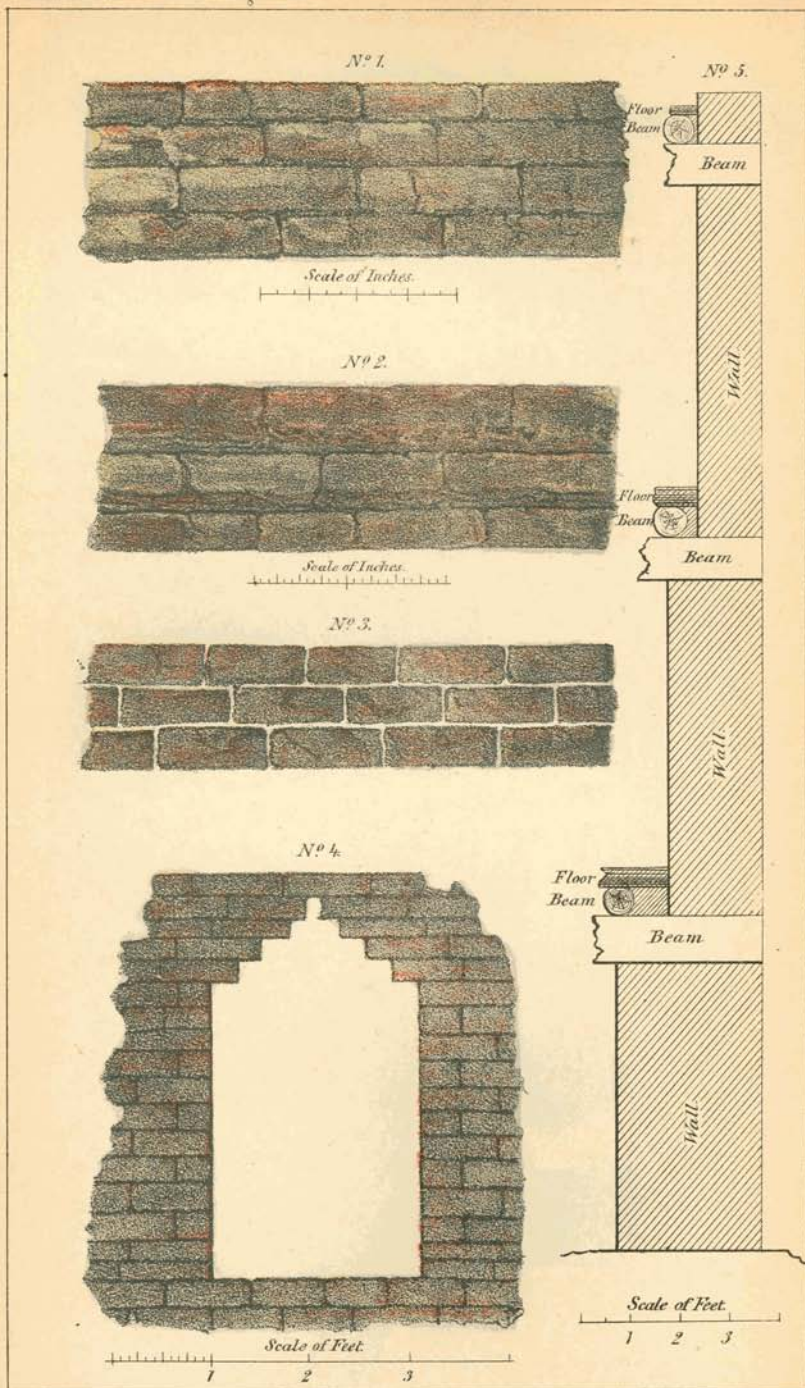
Aug. 28<sup>th</sup> - N<sup>o</sup> 6.



R. H. Kern del<sup>y</sup>

P. S. Duval's Steam Lith Press Phil<sup>a</sup>


POTTERY FOUND AT THE PUEBLO BONITO.



R. H. Kern delt.

P. S. Duval's Steam Lith. Press, Philad<sup>a</sup>

# MASONRY OF THE CHACO AND OTHER RUINS.




R.H.Kern delt.

Printed in Colours by P.S. Duval's Steam lith. Press Philad<sup>a</sup>

## NATURAL SAND STONE FORMATIONS.

About six miles east of Camp 11.— Aug. 29<sup>th</sup>





R. H. Kern delt.

P. S. Duval's Steam Lith. Press Philad. ?

PEAKS OF LOS OJOS CALIENTES,

as seen between Camps 11 and 12 — Aug.




Drawn by E. M. Kern from a sketch by R. H. Kern.

P. S. Duval's Steam Lith. Press Philad.<sup>a</sup>

**NARBONA**

Head Chief of the Navajos.

Aug. 31<sup>th</sup>




R. H. Kern del.

P. S. Duval's Steam lith. Press Philad. A.

PASS WASHINGTON, TUNE-CHA MOUNTAINS.

Sept. 2<sup>th</sup>



R. H. Kern del.

P. S. Duval's Steam Lith. Press Philad<sup>a</sup>

THE CIENEGUILLA CHIQUITA,

from the west face of the Tunc-cha Mountains...Sept. 3.



R. H. Kern delt.

P. S. Duval's Steam Lith. Press Philad. <sup>a</sup>

TRAP DYKE.



R.H.Kern del<sup>t</sup>.

P.S.Duval's Steam lith press, Phil.

VIEW OF THE CAÑON OF CHELLY NEAR ITS HEAD,  
five miles south west of Camp 17. — Sept. 5<sup>th</sup>



Drawn by E. M. Kern from a sketch by R. H. Kern.

P. S. Duval's Steam lith. Press Philad.<sup>a</sup>

**MARIANO MARTINEZ**

Chief of the Navajo Indians.

Sept. 8<sup>th</sup>



Drawn by E. M. Kern from a sketch by R. H. Kern.

P. S. Duval's Steam Lith Press Philad. \*

CHAPATON  
Chief of the S. Juan Navajos.

Sept 8<sup>th</sup>





E. M. Kern delt.

P. S. Duval's Steam Lith. Press Philad. ?

CHE-KI-WAT-TE-WA

(Yellow Wolf) a Moqui.



B. H. Kern del.

P. S. Duval's Steam Lith. Press Philad.

NAVAJO COSTUME.



R. H. Kern del.

P. S. Duval's Steam lith press. Phil

RUINS OF AN OLD PUEBLO  
in the Cañon of Chelly - Sept 8<sup>th</sup>






R.H. Kern del.

P.S. Duval's Steam lith. press Phil.


CAÑON OF CHELLY,  
eight miles above the mouth. — Sept. 8<sup>th</sup>.



R.H. Kern del.

P.S. Duval's Steam lith Press. Philad<sup>a</sup>

NATURAL SANDSTONE FORMATION,  
near Camp 21. Sept 11.



R. H. Kern delt.

P. S. Duval's Steam lith. Press Philad. ?

TRAP DYKE AND SAND STONE FORMATIONS,

between Green Mt. and S. Mt. 19th




F. H. Kern delt.

P. S. Duval's Steam Lith. Press Philad<sup>a</sup>

NATURAL SANDSTONE FORMATIONS  
near Camp 23-Sept 13<sup>th</sup>





R.H. Kern del.

P.S. Duval & Steam Lith Press Philad<sup>a</sup>

PUEBLO OF ZUNI.

Sept 15.



R. H. Kern del<sup>t</sup>

P. S. Duval's Steam lith. press. Phil

NORTH FACE OF INSCRIPTION ROCK.

Sept. 17<sup>th</sup>



R.H. Kern del.

P.S. Duval's Steam Lith. Press Philad<sup>a</sup>

SOUTH FACE OF INSCRIPTION ROCK

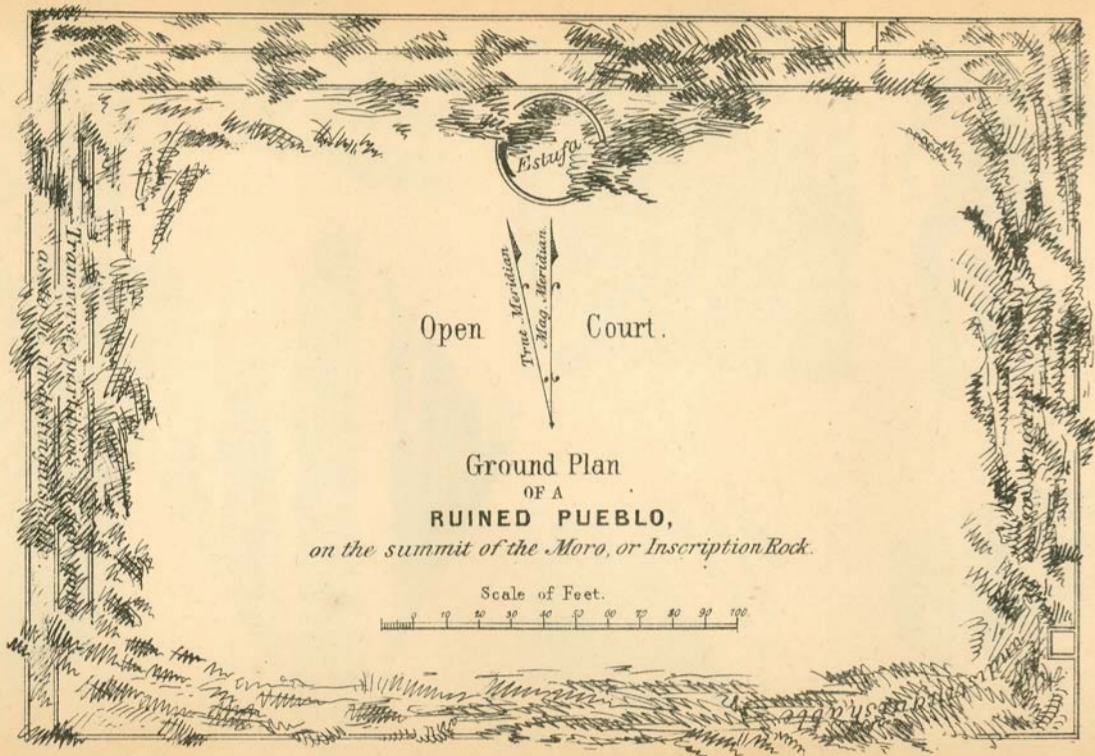
Sept. 17.




R. H. Kern. delt.

P. S. Duval's Steam lith. Press. Philad. "

SPRING AT INSCRIPTION ROCK.





R.H Kern del.

Printed in Colours by P.S Duval's Steam Lith. Press Philad. \*

POTTERY FOUND AT THE PUEBLO,  
on the summit of the Muro or Inscription Rock.